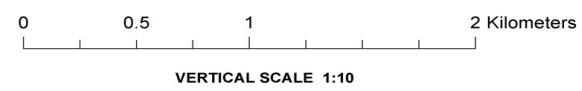
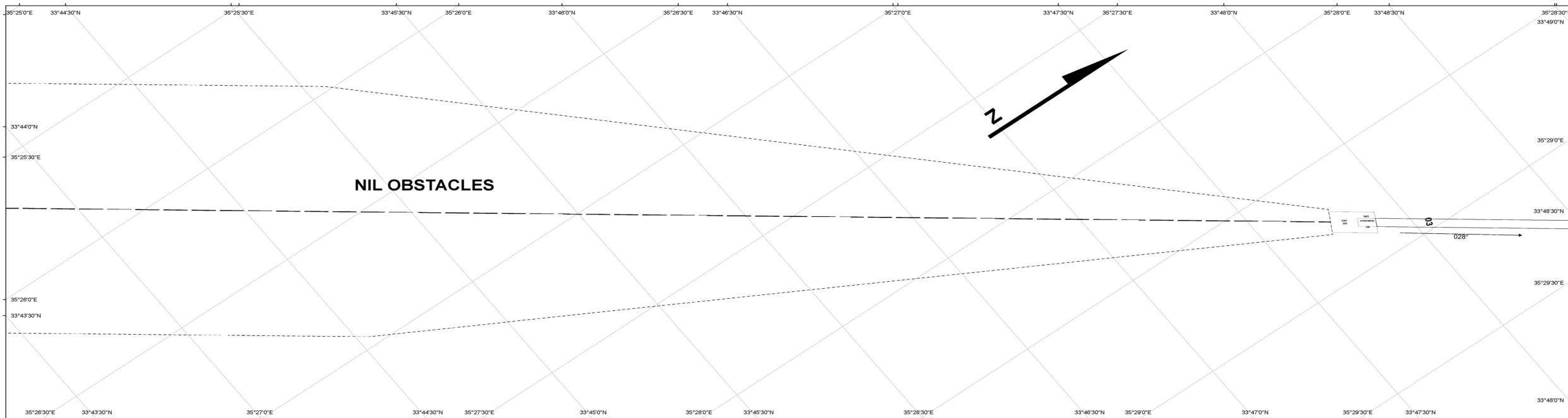
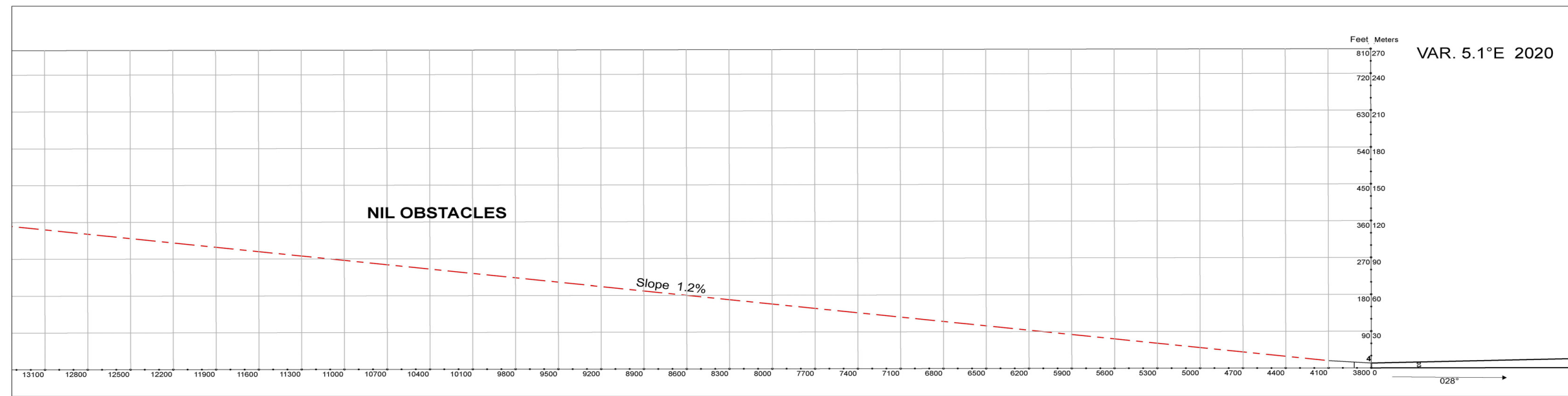


<p>AERODROME OBSTACLE CHART – ICAO / TYPE A</p> <p>OPERATING LIMITATIONS – RUNWAY 21</p>	<p>DECLARED DISTANCES RWY 21</p> <p>3800 Take-Off Run Available 4100 Take-Off Distance Available 3920 Accelerate Stop Distance Available 2805 Landing Distance Available</p>	<p>Magnetic Variation 5.1°E 2020 All dimensions in Meters</p>	<p>RAFIC HARIRI INTERNATIONAL BEIRUT</p> <p>AD - OLBA</p>
--	--	---	---



Aeronautical Information Dated August 2017

INT. LEFT BLANK